

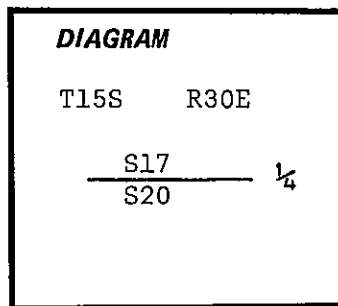
CERTIFIED RECORD OF LAND CORNER MONUMENTATION

History of original corner establishment:

Corner established in 1880 by S.W. Lachland, under General Land Office Contract No. 357.

Surveyor General's records state:

Set a post for 1/4 sec. cor. from which;
A pine 8 in. dia. bears N55°E 68 lks. dist.
A pine 16 in. dia. bears S40°E 94 lks. dist.



Note: No restoration appears in County records.

Description of corner evidence found:

At assumed corner location, I found the original GLO bearing trees, which are;

A pine 10 in. dia. bears N55°E 68 lks. dist. scribing visible
A pine 16 in. dia. bears S40°E 94 lks. dist. scribing visible-which is dead and down

Description of monument and accessories | established to perpetuate the original location of this corner:

As evidence in vicinity of corner agrees with GLO original record, at the location of record calls from the bearing trees, I set a 30 in. long by 2 in. dia. alum. pipe with a 3 in. alum. cap marked:


T15S R30E
1/4 S17
S20
1978
PLS 1067

New Bearing Tree:

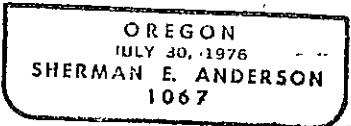
A fir, 16 in. dia. bears S20°W 24 ft. dist. scribed 1/4 S20 BT

I placed a USFS sign 54-6 on a 5" fir N40°E 16.3 ft. A brass washer marked PLS 1067 was placed on the bearing trees plus USFS signs. I hereby certify the above corner monument was re-established as herein described on June 8, 1978.

Witness: Darryl J. Anderson
Assistant



Sherman E. Anderson



Office of..... *Surveyor* County of..... *Grant*
State of..... *Oregon*, I hereby certify that the within instrument was filed in this office
for record on the... *21*... day of... *Sept*, 19... *78*
..... *Robert D. [Signature]* by
(COUNTY OFFIC[AL]) (DEPUTY)